




Trimble Correction Services

Enabling higher accuracy for your
SITE SURVEYING NEEDS



	CenterPoint® RTX Use promocode FREE30 at 30daytrial.trimble.com	VRS Now™
BENEFITS	High accuracy GNSS corrections available worldwide; ideal when working in remote locations across large geographic areas; no local base station or VRS network required	Instant access to real-time kinematic (RTK) corrections; no base station required
DELIVERY		
ACCURACY	Horizontal < 2 cm Vertical < 5 cm	Horizontal < 2 cm Vertical < 3 cm
APPLICATIONS	Site positioning applications including: initial site topography, design review, site planning and layout, site clearing, estimation support and as-built surveys, rough staking and more	Site positioning and machine control
COMPATIBLE DEVICES	Trimble SPS986 GNSS Smart Antenna premium precise rover, Trimble R750	CMRx, CMR+, RTCM v2.3, RTCM v3.1 or RTCM v3.2 MSM via NTRIP
CONVERGENCE TIME ¹	< 1 min in Trimble RTX Fast coverage regions < 3 min ² in Trimble RTX coverage regions	Instant

1. RMS performance based on repeatable in field measurements. Achievable accuracy and initialization time may vary based on type and capability of receiver and antenna, user's geographic location and atmospheric activity, scintillation levels, GNSS constellation health and availability and level of multipath including obstructions such as large trees and buildings.
2. < 3 min for ProPoint™ capable receivers only. Global average initialization time when using GPS, GLONASS, Galileo, and BeiDou, available globally via IP and regionally via L-band.

To order: Contact your local reseller or visit tpsstore.trimble.com **More info:** positioningservices.trimble.com/industries/construction



©2021 Trimble Inc. All rights reserved. 00257238B (05/22)